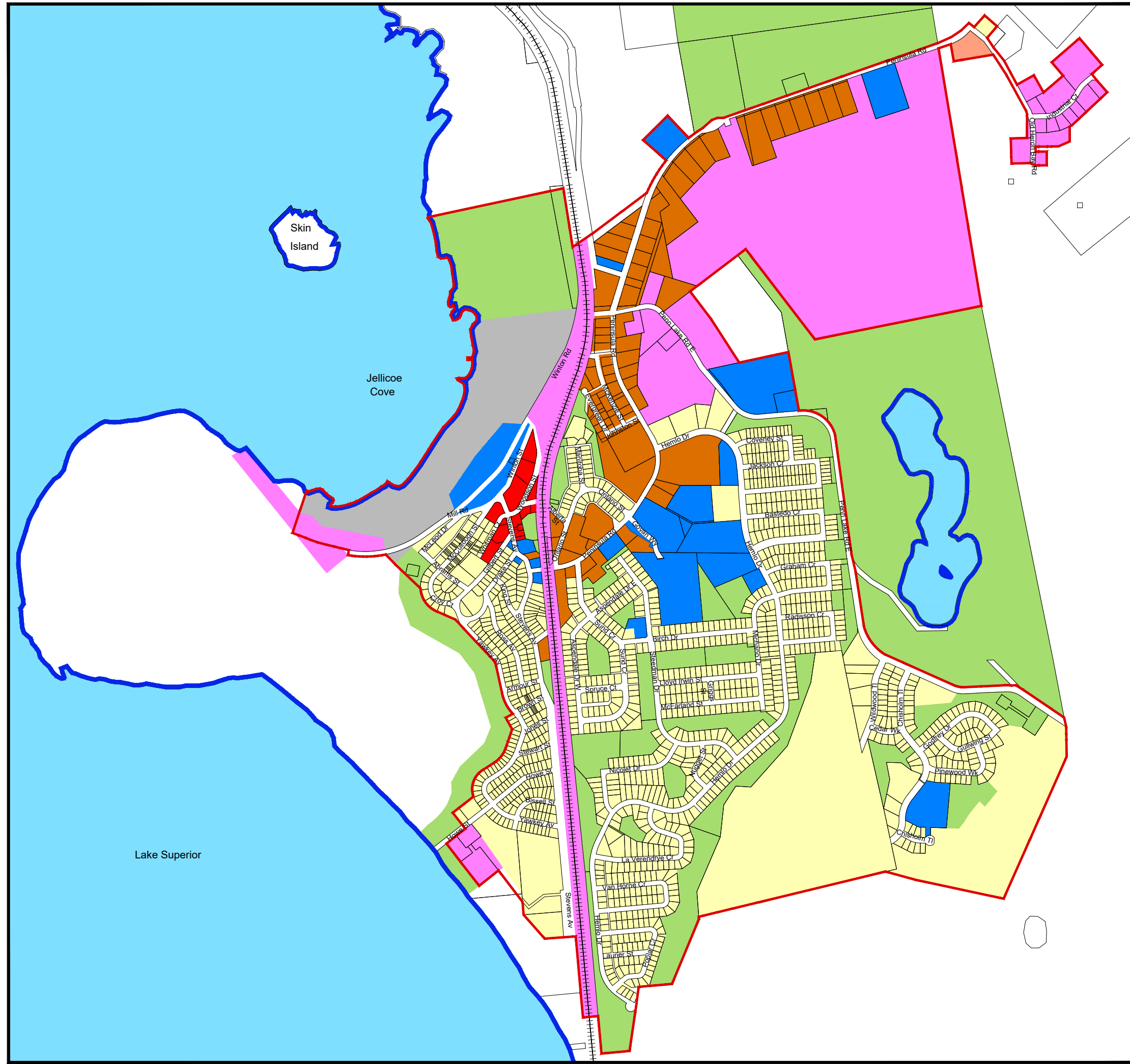


**Draft Official Plan  
Schedule B: Land Use  
Settlement Area**



- Parcel Boundary** [thin black line]  
**Municipal Boundary** [purple line]  
**Settlement Area** [red line]  
**Provincial Highway** [double red line]  
**Municipal Road** [solid black line]  
**Railway** [black line with cross-ticks]  
**Water Body** [light blue fill]  
**Water Course** [blue line]

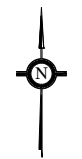

- Land Use Designations:  
(Draft Official Plan – January 2026)**
- Rural [white fill]
  - Residential [yellow fill]
  - Mixed Use [red fill]
  - Institutional [blue fill]
  - Industrial [pink fill]
  - General Commercial [orange fill]
  - Highway Commercial [light orange fill]
  - Parks and Open Space [green fill]
  - Environmental Protection [light green fill]
  - Future Development [grey fill]

- Policy Overlays:  
(Draft Official Plan – January 2026)**
- Natural Hazard [blue fill]
  - Natural Heritage [light green fill]
- (Note: Please refer to Section 6.1 of the Official Plan)



Digital Map Created By:  
CGIS Spatial Solutions  
52 South Street  
Perth, ON K7H 2G7  
TEL: 613-368-4321  
www.cgis.com

DRAFT: January 2026



Note: The base information on this plan was prepared from a variety of map sources and was used by permission of the Town of Marathon. It is not a legal plan of survey. For precise location of plan features recourse should be had to the original source data.